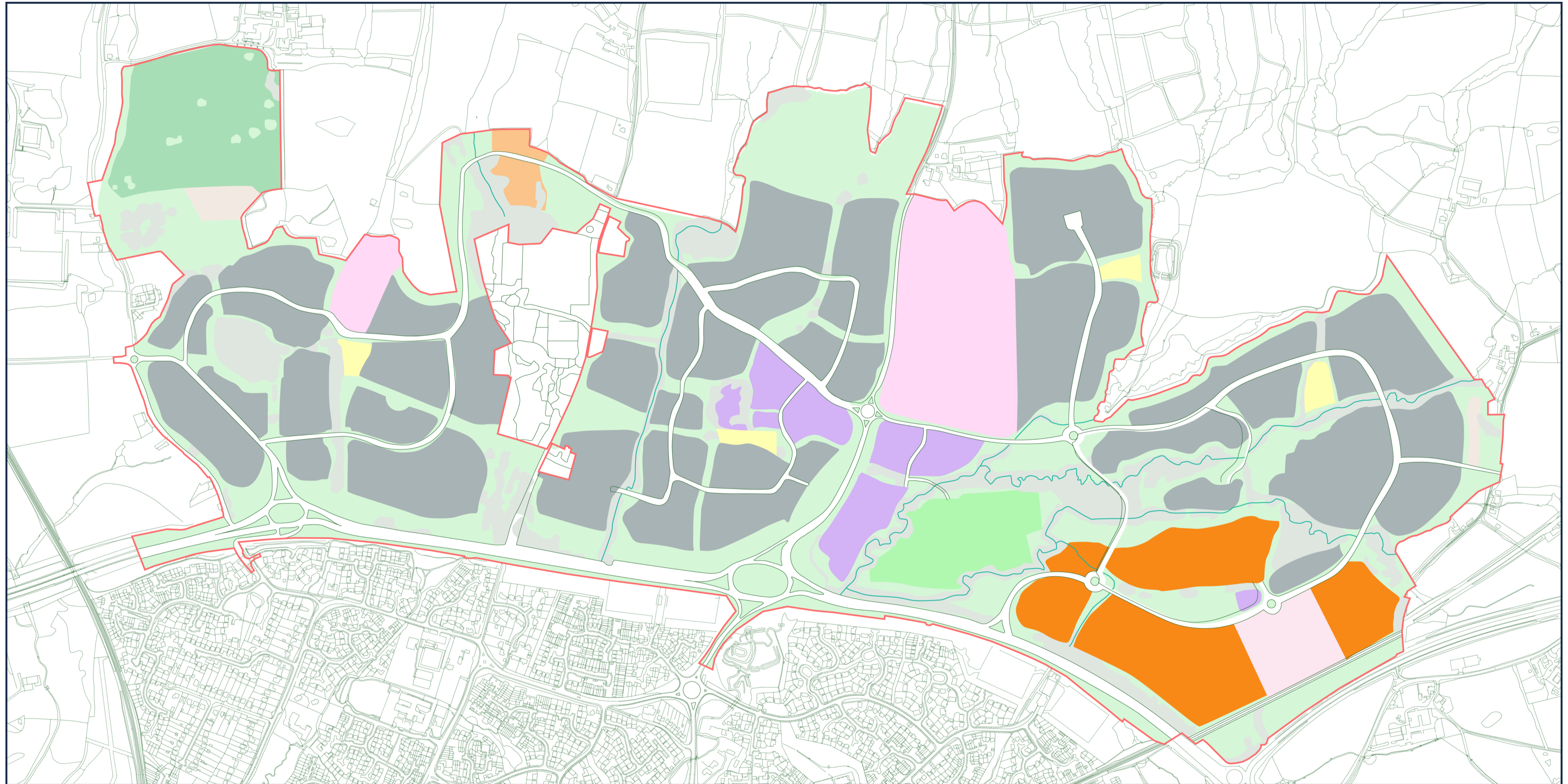
















SITE MASTERPLAN



- | | | | |
|---|--|--|---|
|  Commercial |  Residential |  Existing Commercial |  Education |
|  Mixed use (Includes Retail, Food Store, Leisure, Community, Residential and other uses) |  Allotments (Including Parking) |  Cemetary |  Parkway Station |
|  Sport Hub |  Green Infrastructure |  Neighbourhood Play Areas (Including Buffers) |  Woodland |
|  Development Boundary |  Water Course | | |